



Federal Agency for
Cartography and Geodesy



Place for the EUREF Symposium 2015 Leipzig - The city with no limits



EUREF Symposium 2015

The Federal Agency for Cartography and Geodesy
invites the EUREF community for the Symposium 2015



to Leipzig

- Date

03. to 05. June 2015, Tutorial EVRS on 02 June 2015

- Venue

Open, several institutions were contacted

- Accommodation:

Several hotels of different price categories in the city center

- Travel connections

Airport Leipzig / Halle, Airport Berlin Tegel, Leipzig Main Station

Why Leipzig?

Locations of
BKG

Leipzig is a compromise of costs,
travel and contribution by BKG's staff.




*In tragedy Faust
Johann Wolfgang von Goethe
let tell a student with
nickname Frog:*

*I praise my Leipzig! It is a
small Paris and educates
its people.*

Intersection of the old trade routes Via Regia and Via Imperii makes Leipzig to an important trading place



The Leipzig Trade Fair



The history of the Leipzig fairs goes back to the Middle Ages. In the 18th century, Leipzig became the center for trade with Polish and English goods. It was called 'the marketplace of all Europe'.

Battle of Lützen (1632) – Gustavus Adolphus Memorial





The Battle of Lützen near Leipzig (1632) was one of the most decisive battles of the Thirty Years' War. It was a Protestant victory, but cost the life of one of the most important leaders of the Protestant alliance, Gustavus Adolphus of Sweden.

1813 – Battle of Leipzig or Battle of the Nations

For the first time Napoleon was defeated in battle – by the coalition armies led by Czar Alexander I.

In 1913, commemorating the 100th anniversary of the battle, the monument was finished.



Johann Sebastian Bach (1685 – 1750) and Leipzig



In 1723, Bach was appointed Cantor of the Thomasschule at the Thomaskirche in Leipzig, and Director of Music in the principal churches in the town, namely the Nikolaikirche and the Paulinerkirche, the church of the University of Leipzig. This was a prestigious post in the mercantile city in the Electorate of Saxony, which he held for 27 years until his death.

Leipzig Main Station



In terms of area, Leipzig Main Station is Europe's largest terminus station. Opened in 1915, it was operated by two different railway companies. For this reason it has its symmetrical shape with two coherent halves.



The Wende and the Peaceful Revolution



sarchiv, Bild 183-1900-0922-003
Gahlbeck, Friedrich | 9. November 1989



Prayers for Peace and the Monday Demonstrations – Leipzig as starting point of the Wende in the GDR in 1989.

Welcome in Leipzig 2015



Branch Office Leipzig of the Federal Agency for Cartography and Geodesy

Place for the TWG Meeting and the EUREF tutorial 2015

Sessions 3-5 June 2015

- Multi-GNSS in Real Time and Post-processing
- GNSS for Earth sciences
- EUREF – EUPOS - PosKEN
- ETRS89: present and future
- Height and Gravity
- National Reports

Tutorial June 2, 2015

Vertical reference frames



Network of Cooperation



Memorandum of Understanding




Memorandum of Understanding



Memorandum of Understanding

Memorandum of Understanding



Thank you for your kind attention!

Contact:

Federal Agency for Cartography and Geodesy
Section Geodesy
Richard-Strauss-Allee 11
60598 Frankfurt, Germany

contact person
Dr. Johannes Ihde
Johannes.Ihde@bkg.bund.de
www.bkg.bund.de
Tel. +49 (0) 69 6333-206